https://ntrs.nasa.gov/search.jsp?R=20170010213 2018-05-22T18:02:22+00:00Z

GMAO

Data Assimilation to Extract Soil Moisture Information From SMAP Observations

J. Kolassa[1,2], R. H. Reichle[1], Q. Liu[1,3], S. H. Alemohammad[4] and P. Gentine[4]

4th Soil Moisture Validation and Application Workshop
Vienna, Austria
19-20 September, 2017

(1) Global Modeling and Assimilation Office, NASA Goddard Spaceflight Center
(2) Universities Space Research Association, GESTAR
(3) Science Systems and Applications
(4) Columbia University in the City of New York

Outline

- Motivation
- Method
  - SMAP NN Retrievals
  - Data Assimilation Experiments
- Results
  - Impact on Soil Moisture Climatology
  - Evaluation vs. In Situ Measurements
  - Impact on Evaporation and Runoff
- Conclusions

Motivation

Objective:

Efficiently assimilate SMAP observations into the NASA Catchment model.

Issue:

Localized observation rescaling removes some independent information from very skillful SMAP retrievals.

Compare which rescaling method uses independent satellite information most efficiently.

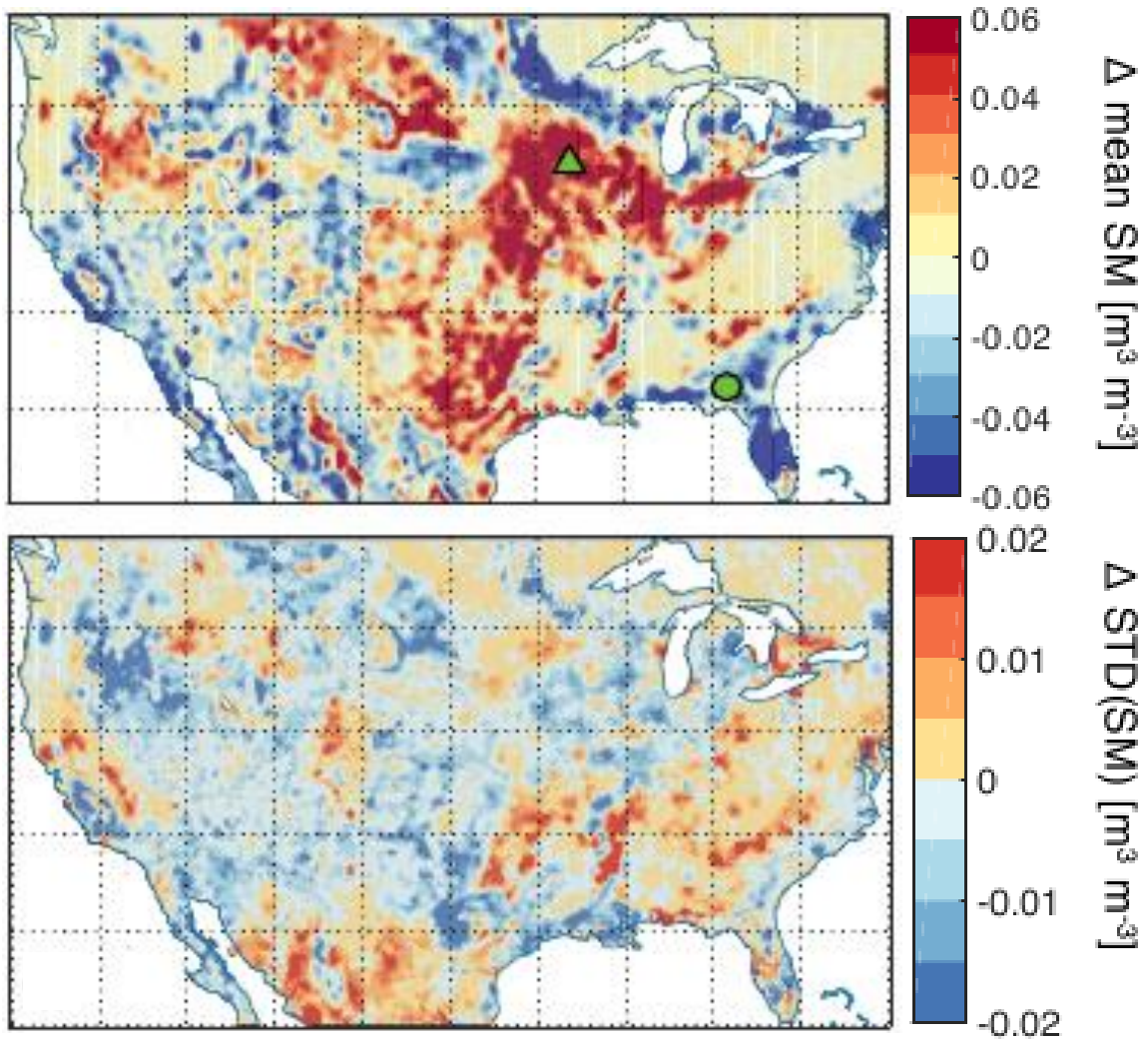

Fig 1. *Effect of localized bias correction (CDF-matching) on soil moisture retrieval.*

SMAP Neural Network Retrievals

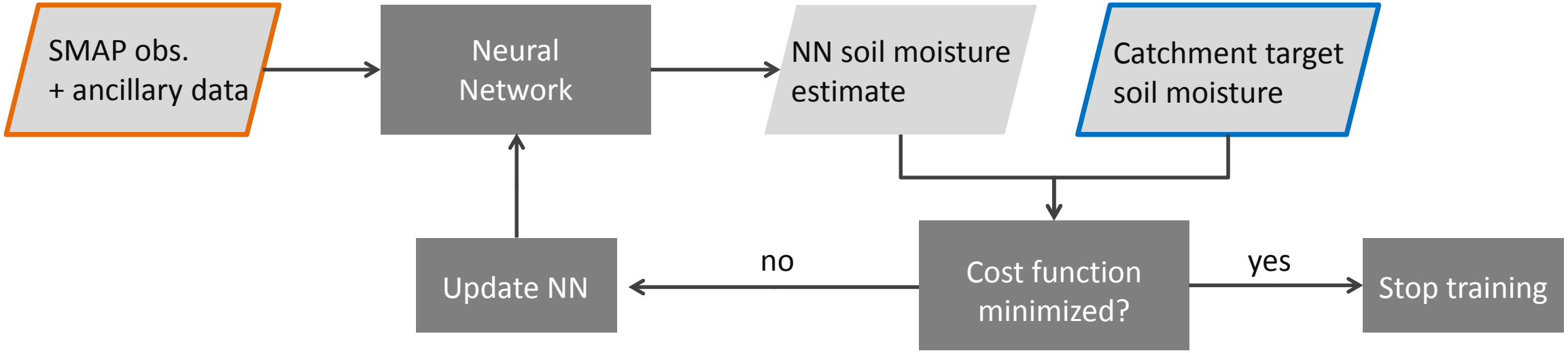

Fig 2. *NN training procedure.*

- Neural Networks (NN) <u>retrieve soil moisture in model climatology</u> (mean, variance, higher moments) *(Kolassa et al. 2017, in review)*
- **<u>Global</u>** dynamic range and bias from model (GEOS-5)
- Spatial and temporal patterns from observations (SMAP + ancillary data)

Can NN retrievals reduce the need for further bias correction prior to assimilation and thus avoid removing independent satellite information?

SMAP Soil Moisture Assimilation

Experiments

- OL — Model-only simulation (no assimilation)
- DA-NN: — Assimilate NN retrievals **without further bias correction**
- DA-NN-CDF: — Assimilate NN retrievals with **local bias correction**
- DA-L2P-gCDF: — Assimilate L2 passive retrievals *(O'Neill et al., 2015)* with **global bias correction**
- DA-L4: — Assimilate **locally rescaled brightness temperatures in SMAP L4_SM system**

- April 2015 – March 2017
- 9 km EASE v2 grid
- Contiguous United States
- 3-hourly analysis

→ Assess skill improvements of DA over OL at SMAP core validation sites

(Jackson et al., 2016; Colliander et al., 2017)

Impact on Soil Moisture Climatology

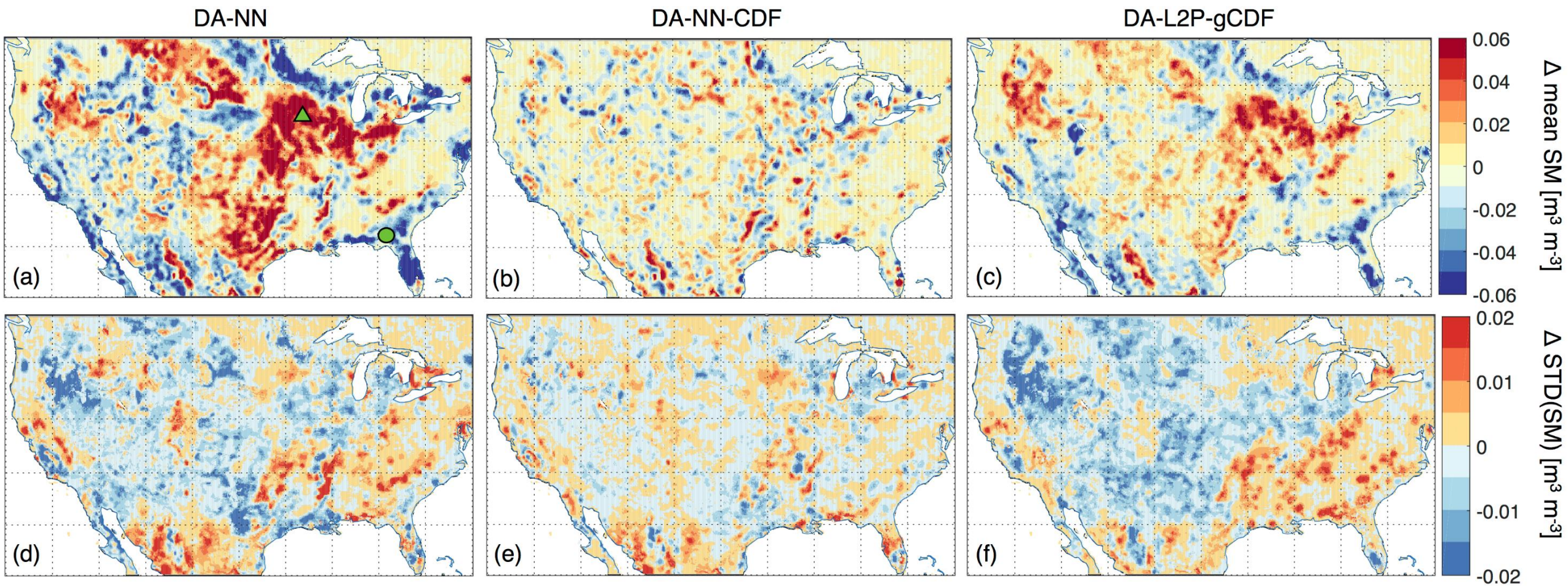

Fig 3. *Difference (OL minus DA) in soil moisture (top row) mean and (bottom row) standard deviation.*

Global rescaling experiments introduce more of the SMAP retrieval information.

South Fork watershed

Little River watershed

Evaluation vs. In Situ Measurements: Global vs. Local Rescaling

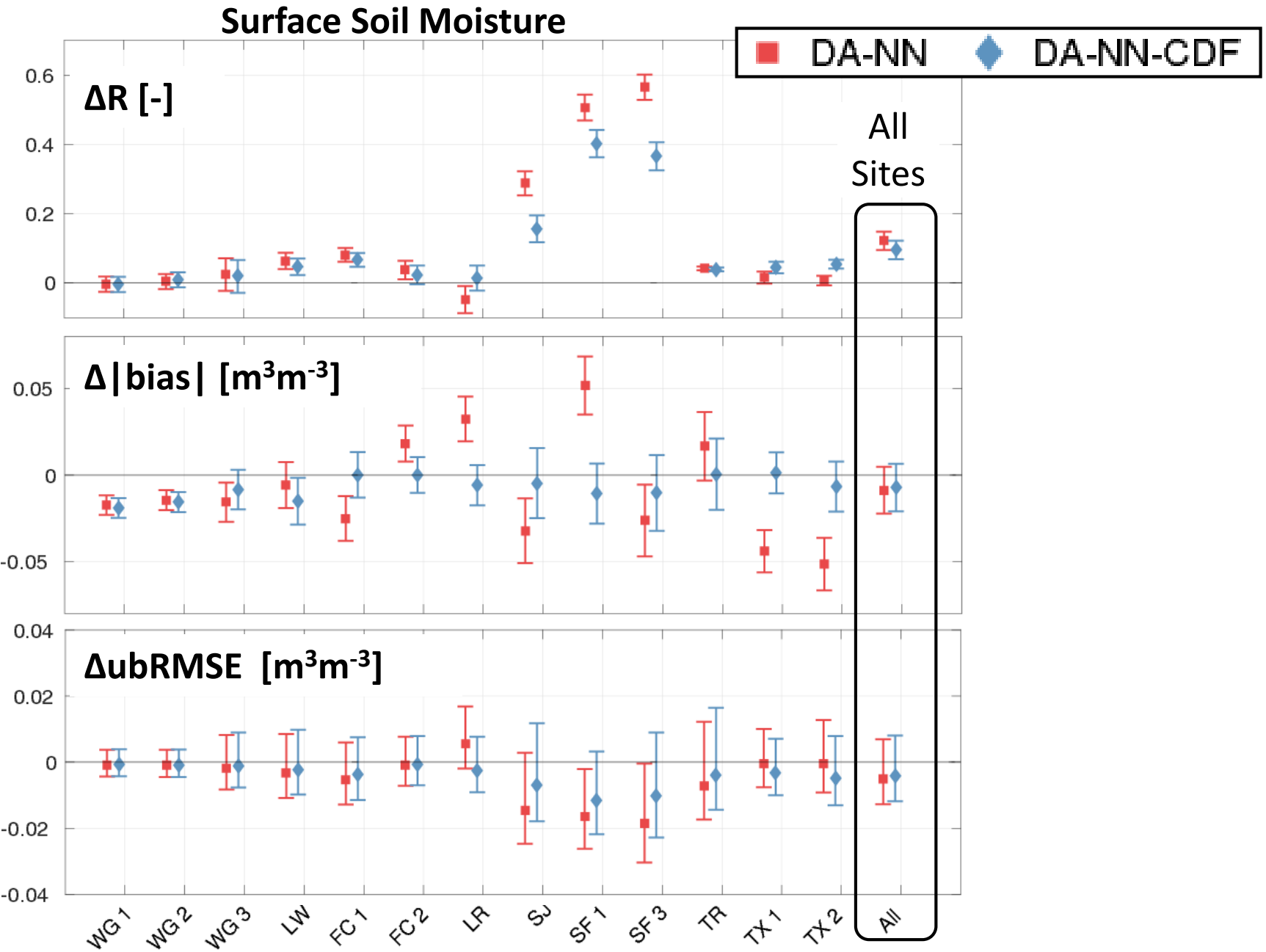

Evaluation vs. In Situ Measurements: Global vs. Local Rescaling

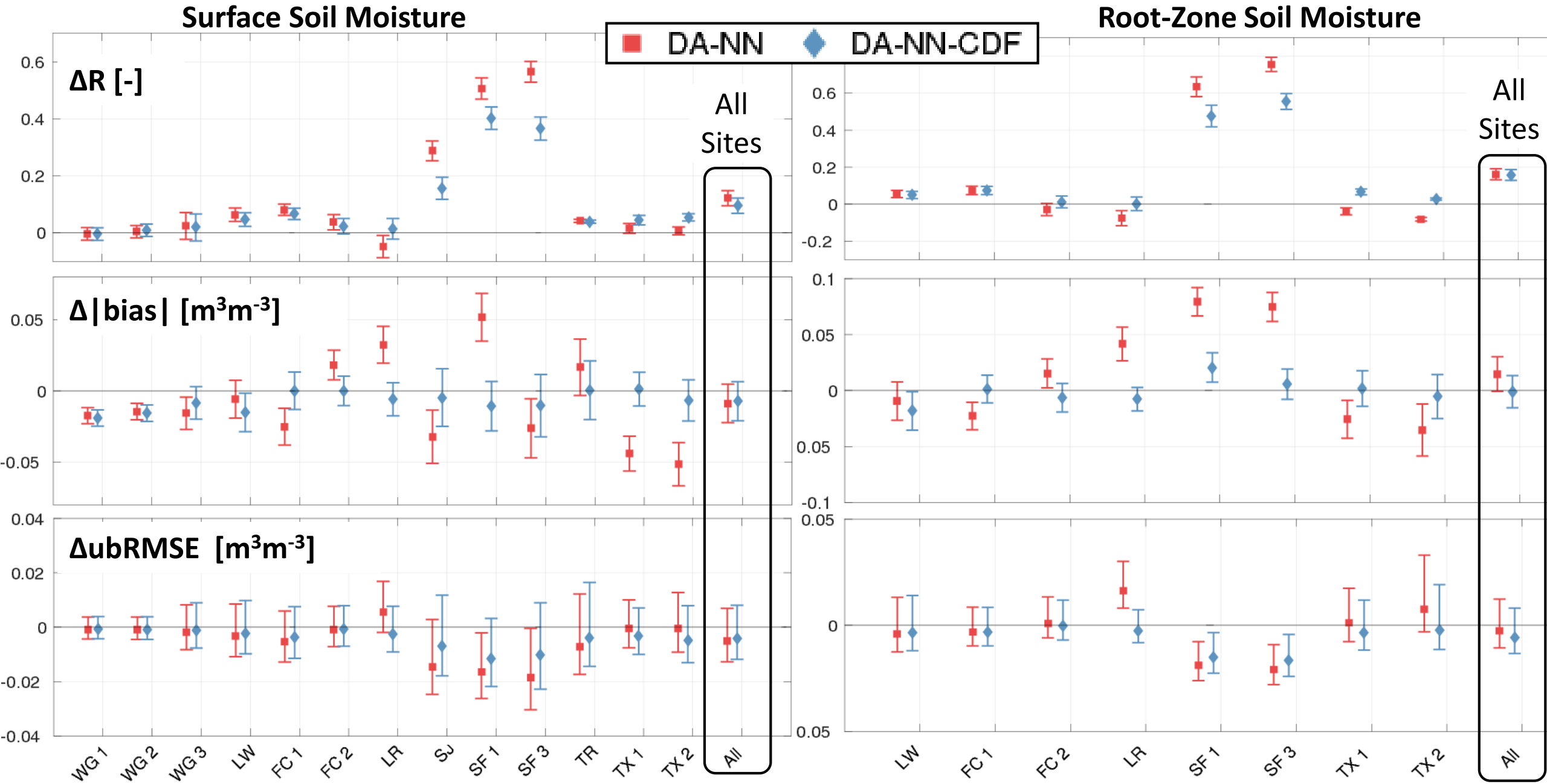

Evaluation vs. In Situ Measurements: Global vs. Local Rescaling

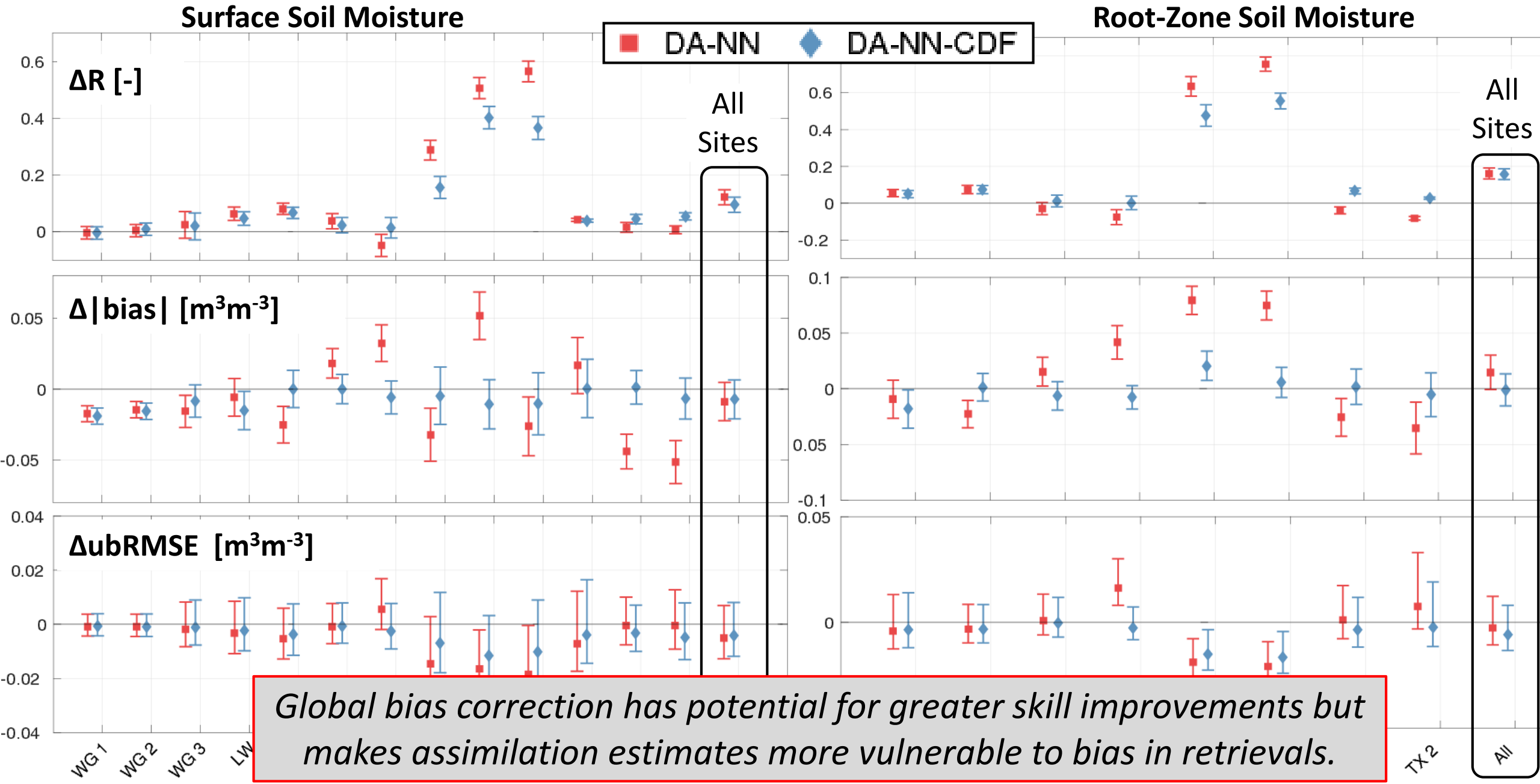

Global bias correction has potential for greater skill improvements but makes assimilation estimates more vulnerable to bias in retrievals.

Evaluation vs. In Situ Measurements: NN vs. L2P Assimilation

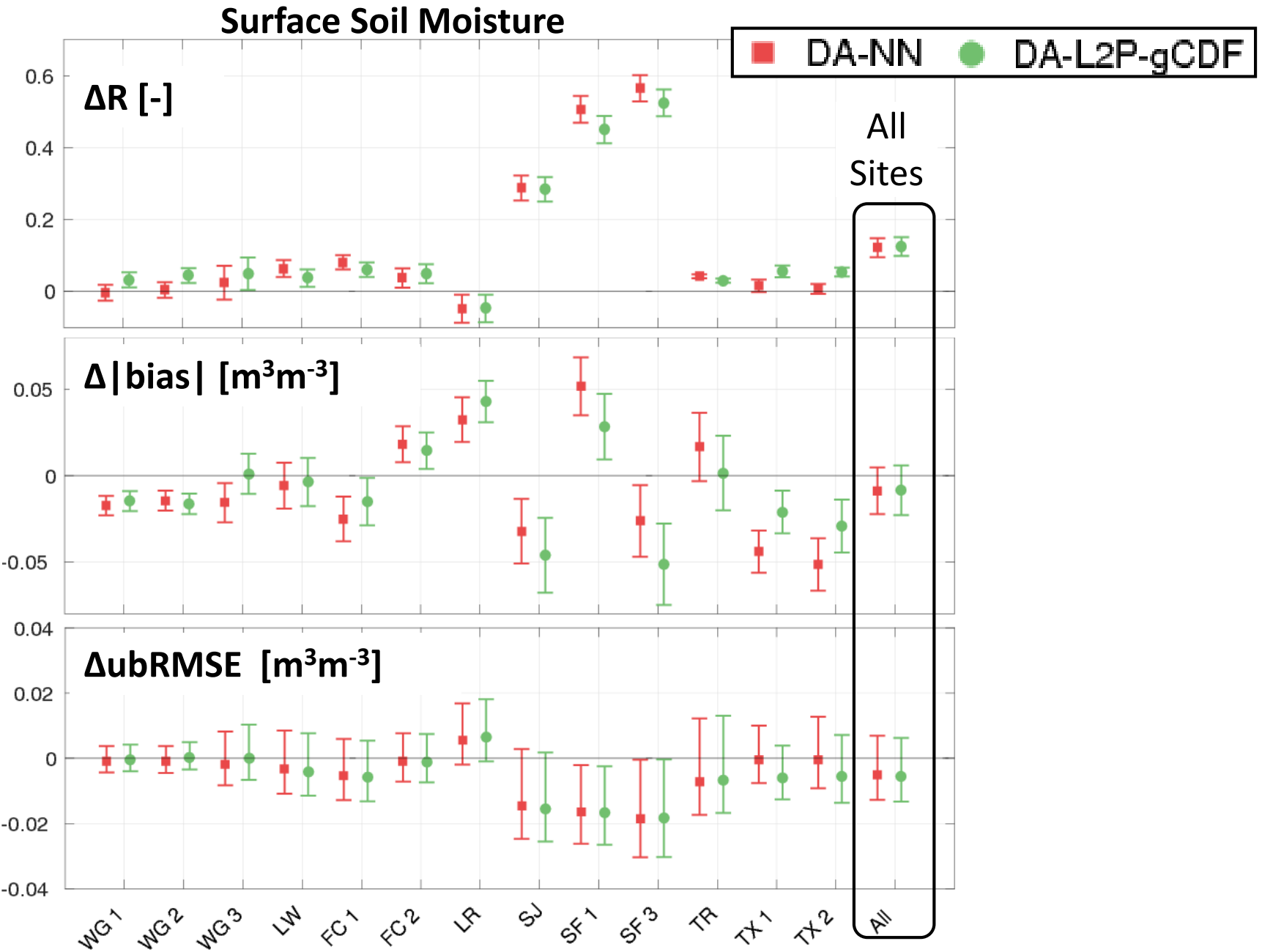

Evaluation vs. In Situ Measurements: NN vs. L2P Assimilation

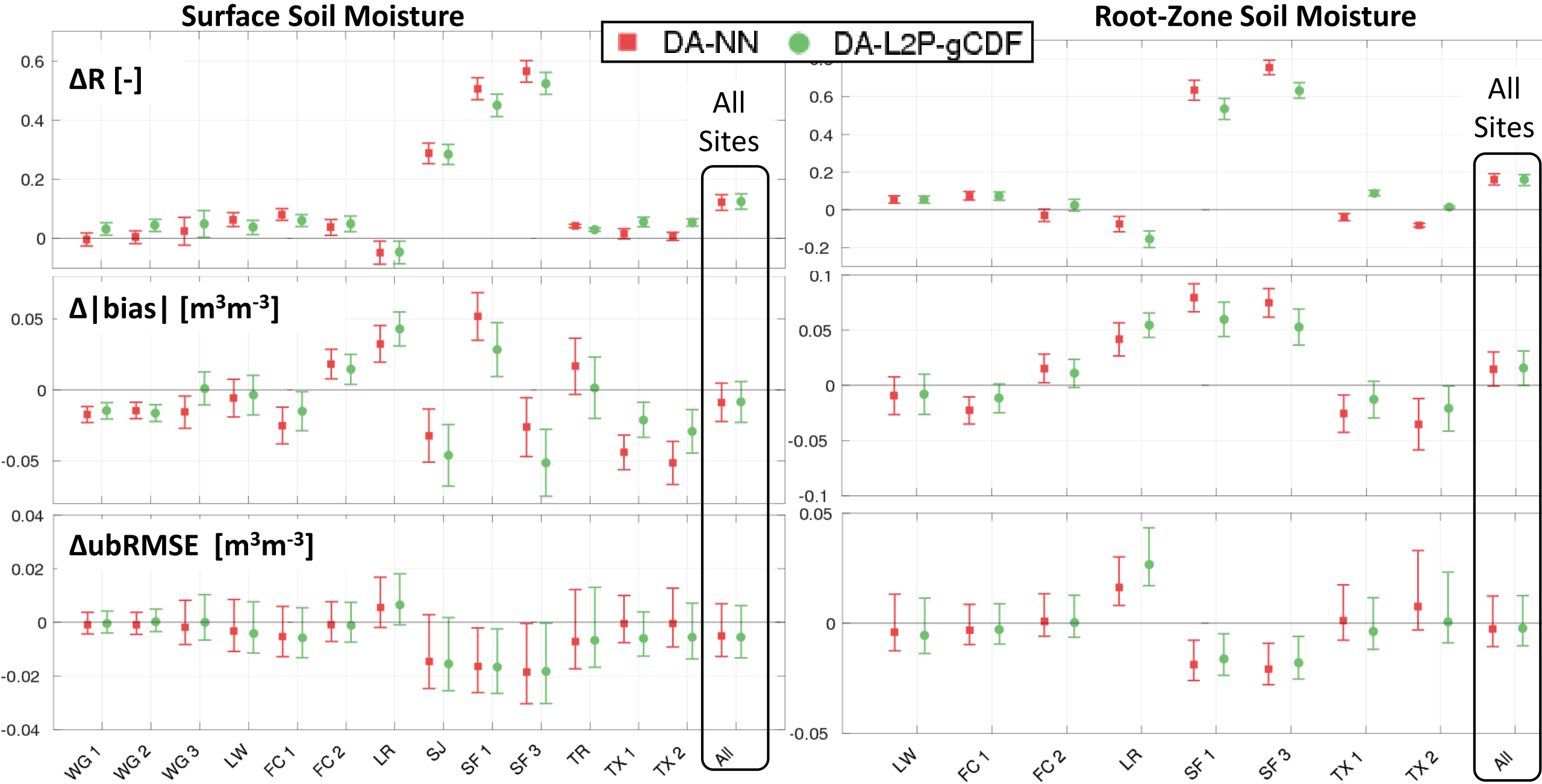

Evaluation vs. In Situ Measurements: NN vs. L2P Assimilation

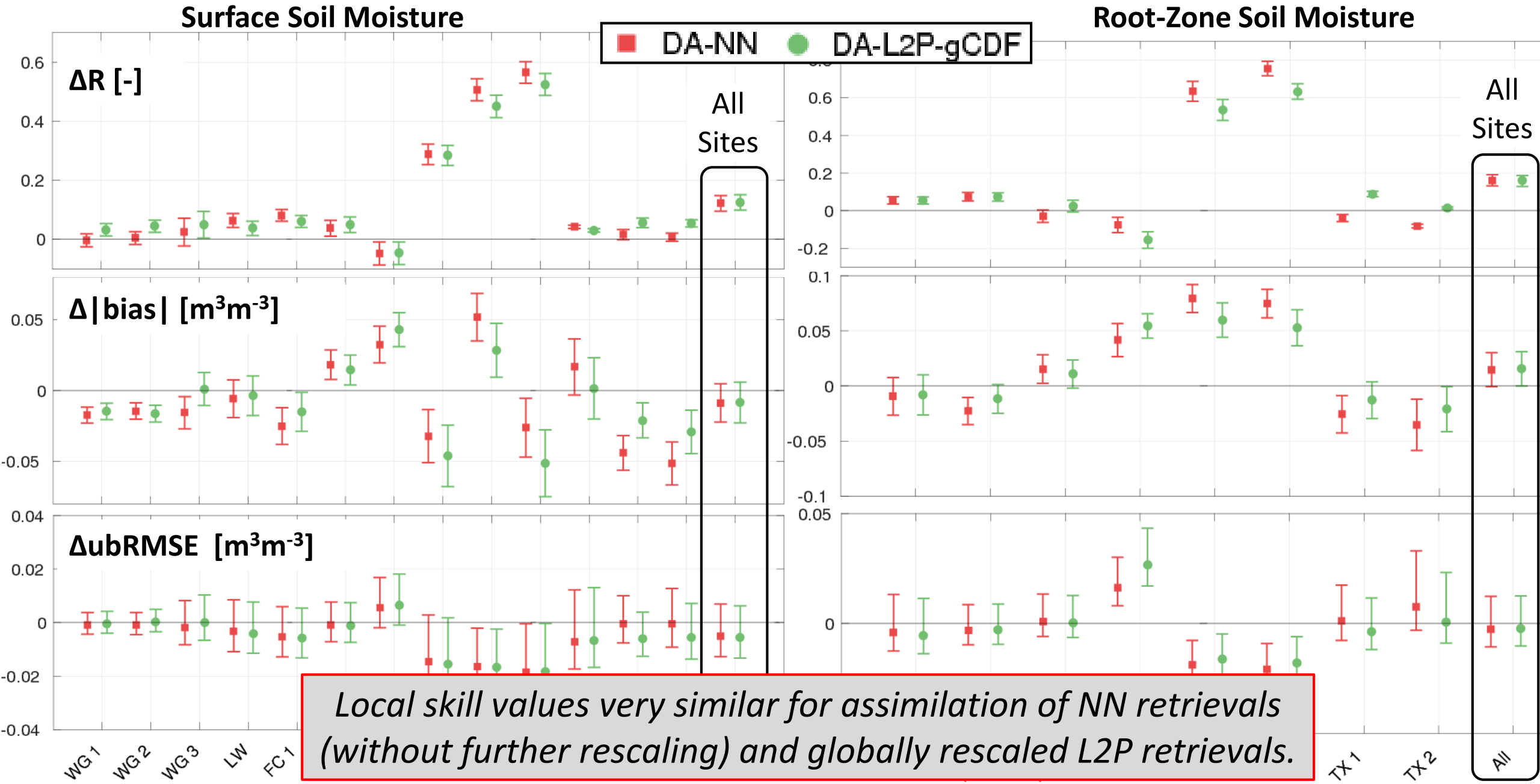

Local skill values very similar for assimilation of NN retrievals (without further rescaling) and globally rescaled L2P retrievals.

Evaluation vs. In Situ Measurements: NN vs. Tb Assimilation

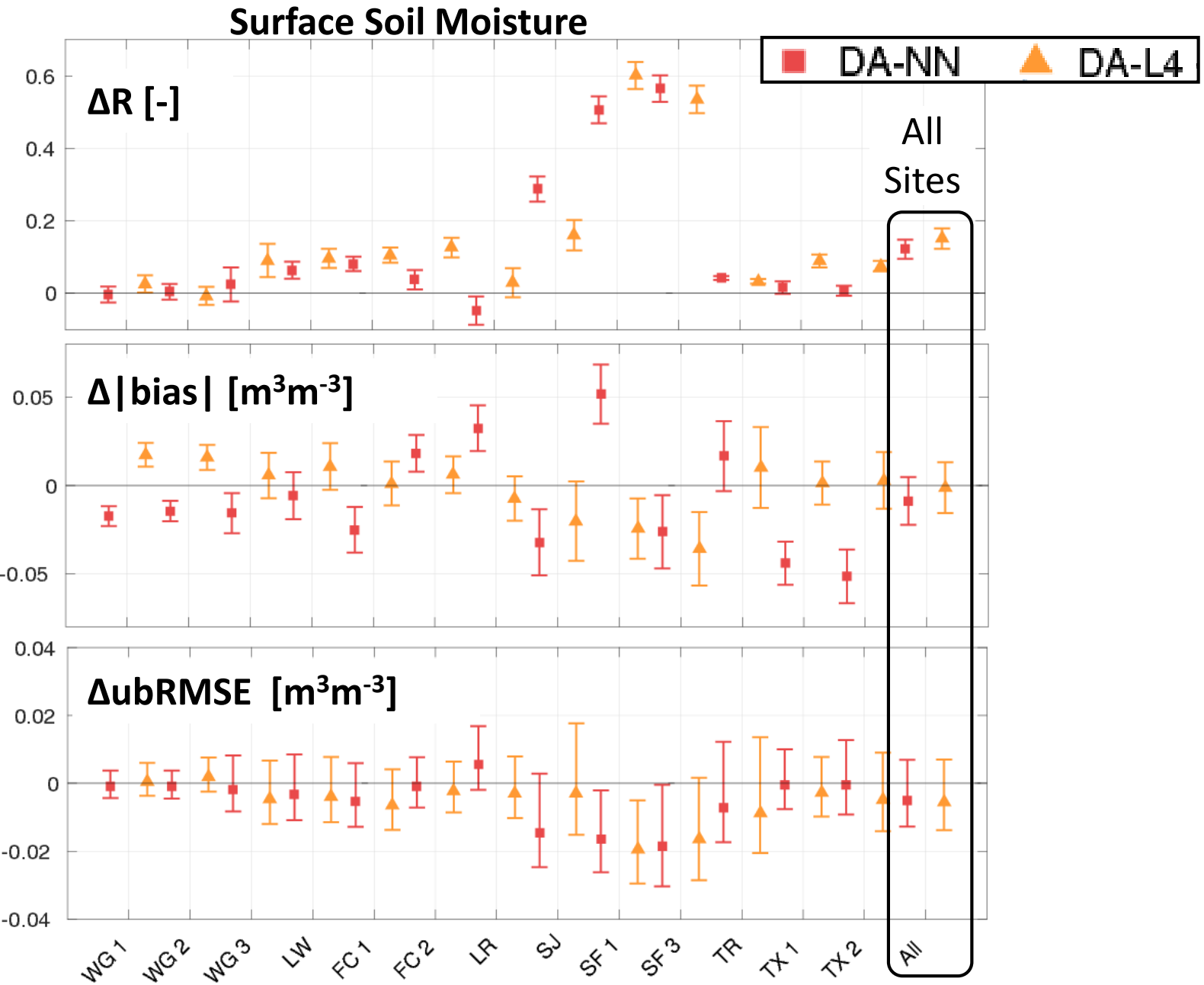

Evaluation vs. In Situ Measurements: NN vs. Tb Assimilation

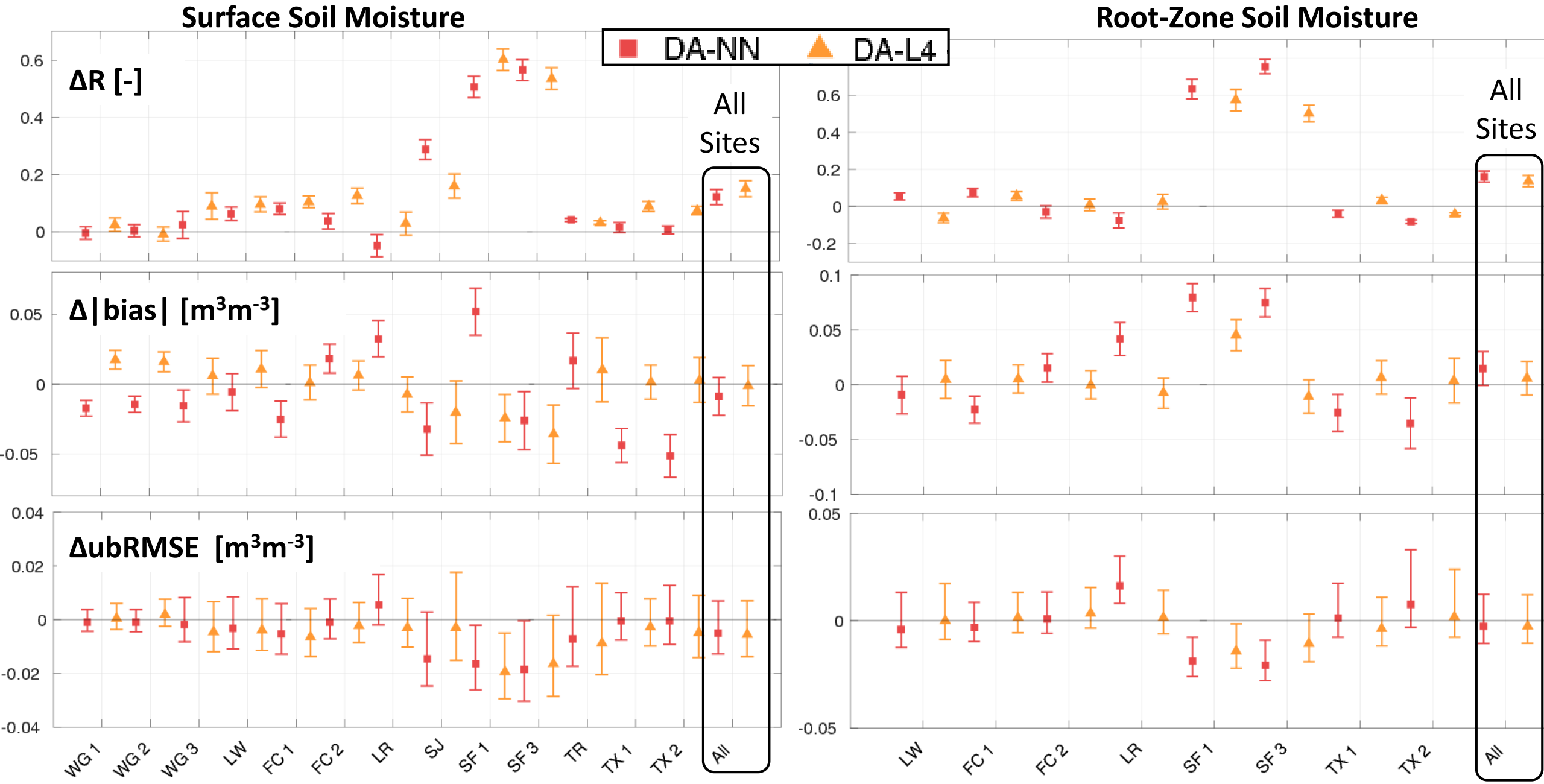

Evaluation vs. In Situ Measurements: NN vs. Tb Assimilation

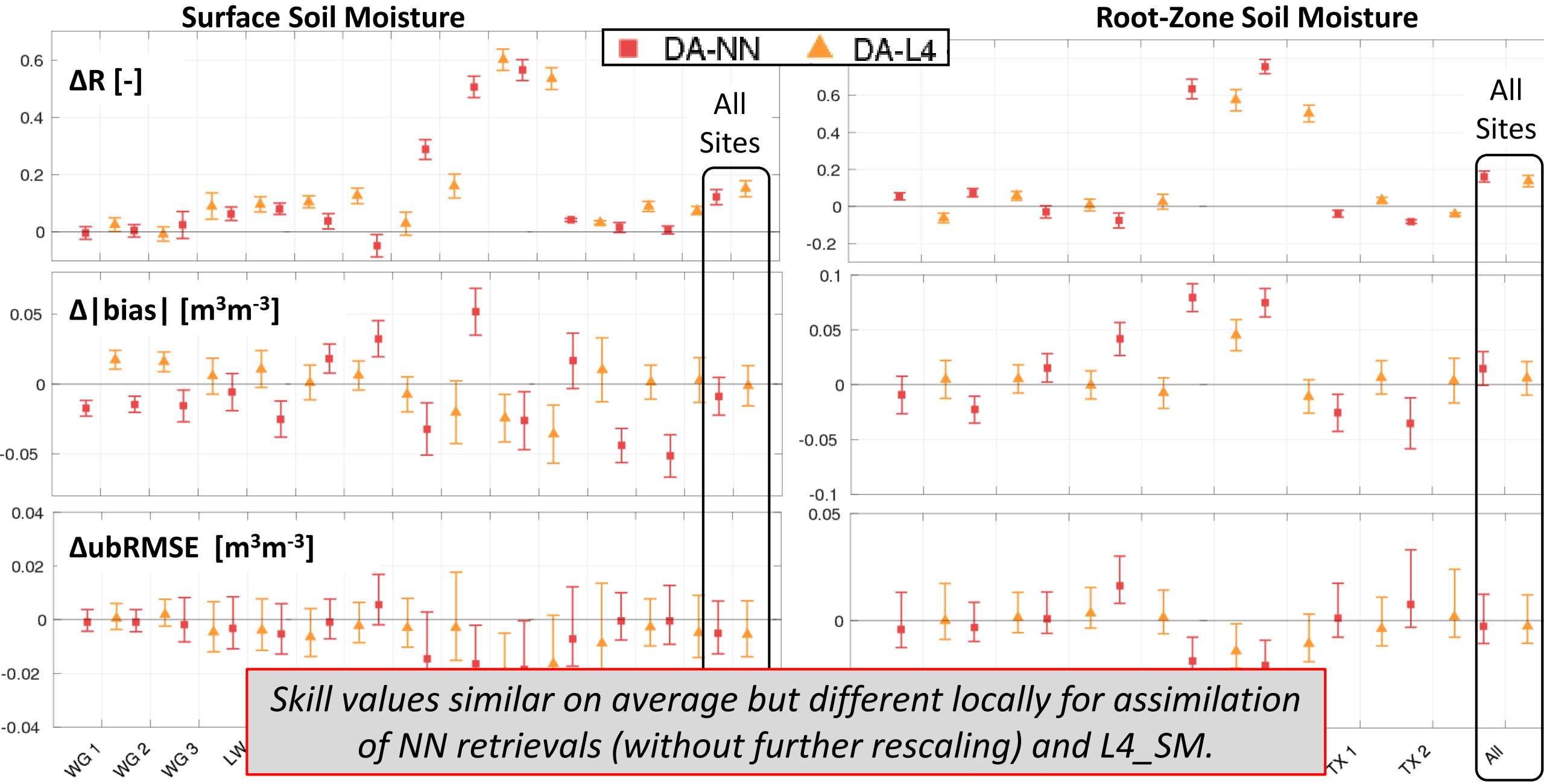

Skill values similar on average but different locally for assimilation of NN retrievals (without further rescaling) and L4_SM.

Evaluation vs. In Situ Measurements

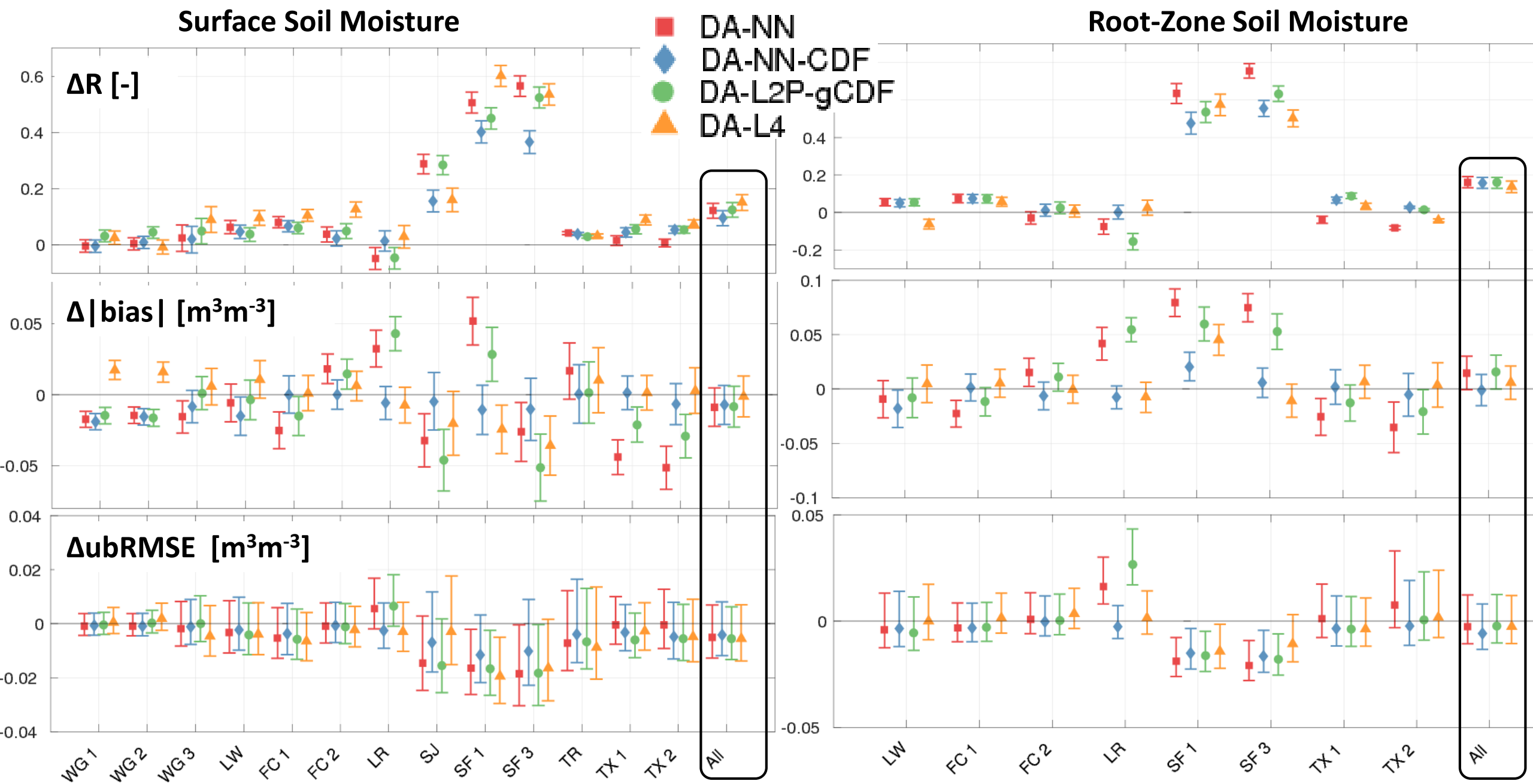

Impact on Evapotranspiration and Runoff

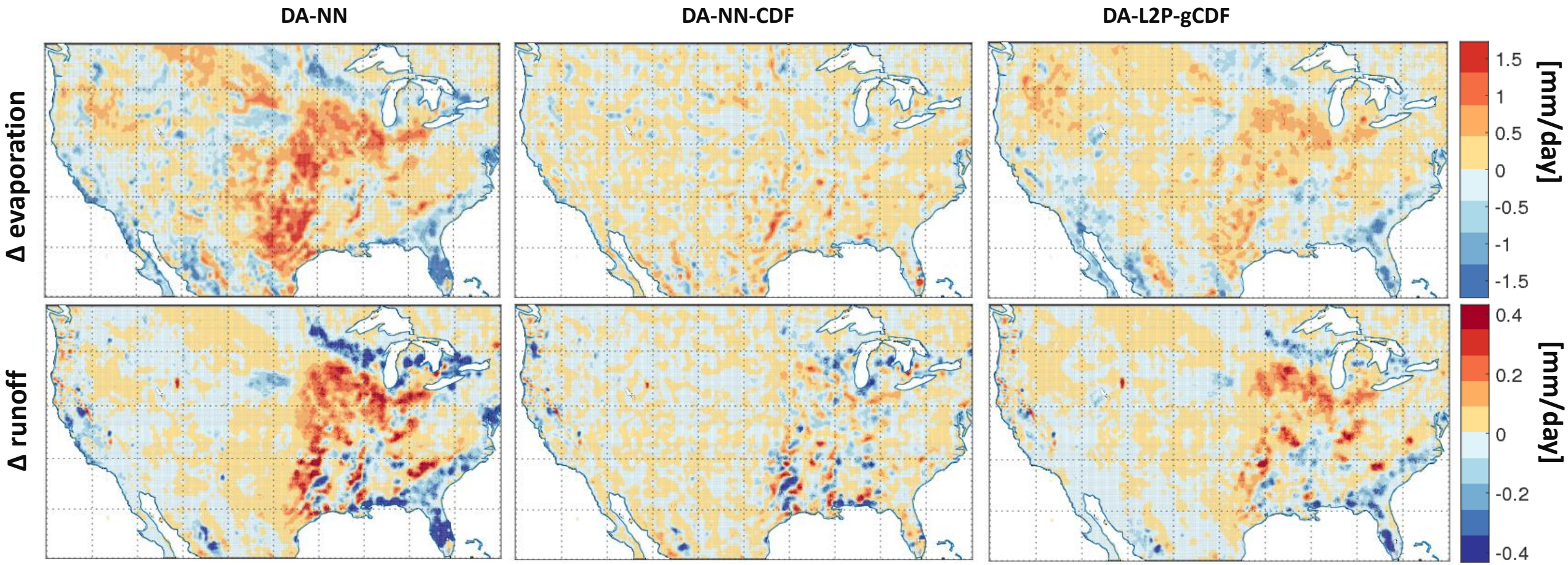

Fig 5. *Difference (OL minus DA) in mean evaporation and runoff.*

Evaporation and runoff changes reflect changes in soil moisture patterns where fluxes are sensitive to soil moisture.

Conclusions

- Global bias correction retains more independent satellite information.
  - Potential for greater improvements over model skill.
  - Assimilation skill more sensitive to retrieval bias.
  - Good QC and error characterization is crucial.
- Assimilation of NN and L2P retrievals (w/ global rescaling) results in very similar local skill values.
- Soil moisture and Tb assimilation have similar average skill with local differences.
- Evaporation and runoff changes reflect changes in soil moisture patterns.

References

Kolassa, J., et al. (2017a), Estimating surface soil moisture from SMAP observations using a Neural Network technique, *(in review).*

Kolassa, J., et al. (2017b), Data assimilation to extract soil moisture information from SMAP observations *(in preparation).*

Colliander, A., et al. (2017),Validation of SMAP surface soil moisture products with core validation sites. *Remote Sensing of Environment,* 191.

Jackson, T.J., et al. (2016), Calibration and Validation for the L2/3 SM P Version 3 Data Products, SMAP Project, *JPL D-93720*, Jet Propulsion Laboratory, Pasadena, CA.

O'Neill, P., et al. (2015), SMAP Algorithm Theoretical Basis Document: L2 & L3 Radiometer Soil Moisture (Passive) Products. SMAP Project, *JPL D-66480*, Jet Propulsion Laboratory, Pasadena, CA.